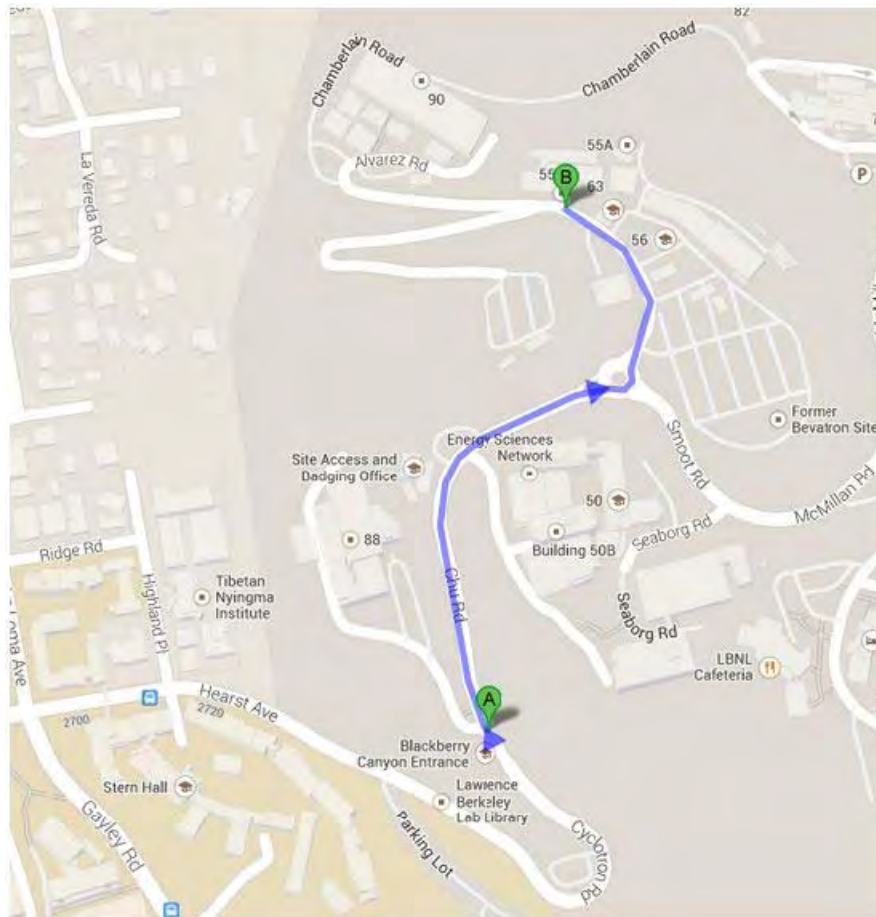


Here is a map from the LBNL gate to Bldg. 55:

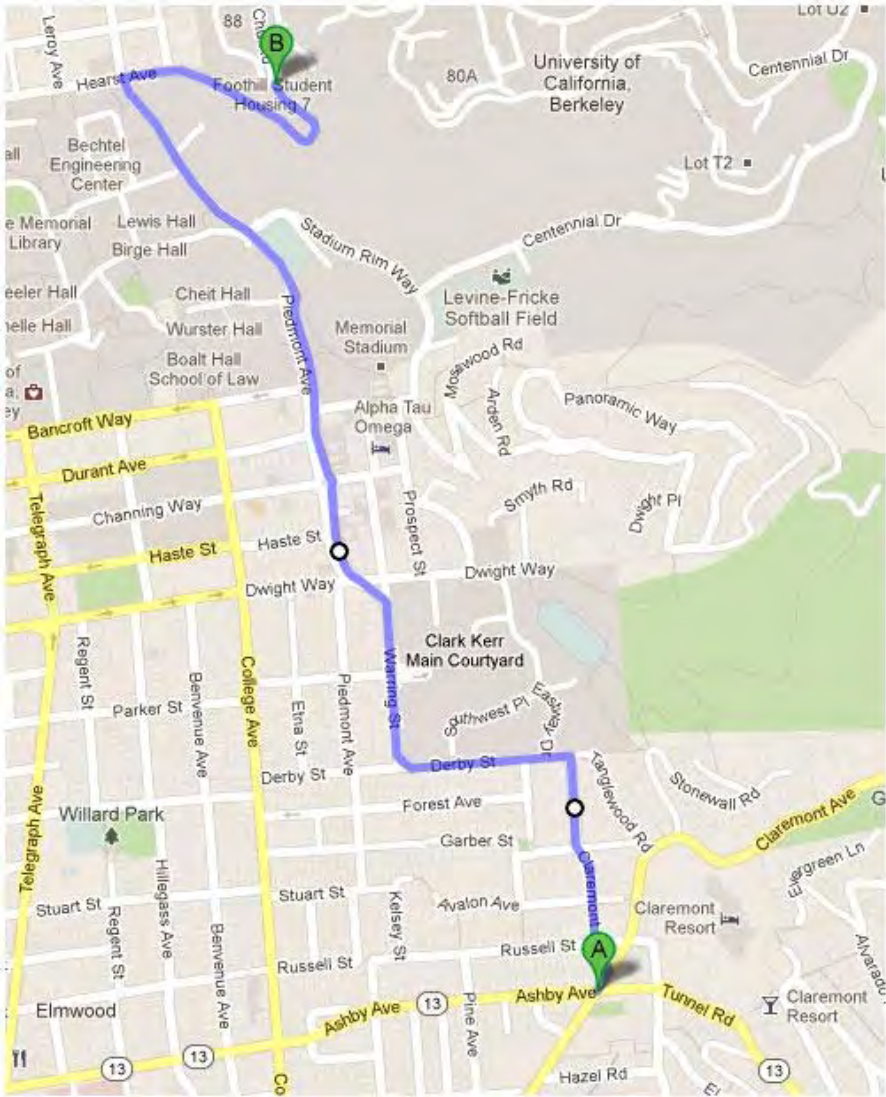


Additionally, the guard at the LBNL gate will give you a map and directions regarding parking (assuming you have RSVPed timely and are therefore on the official attendee list).

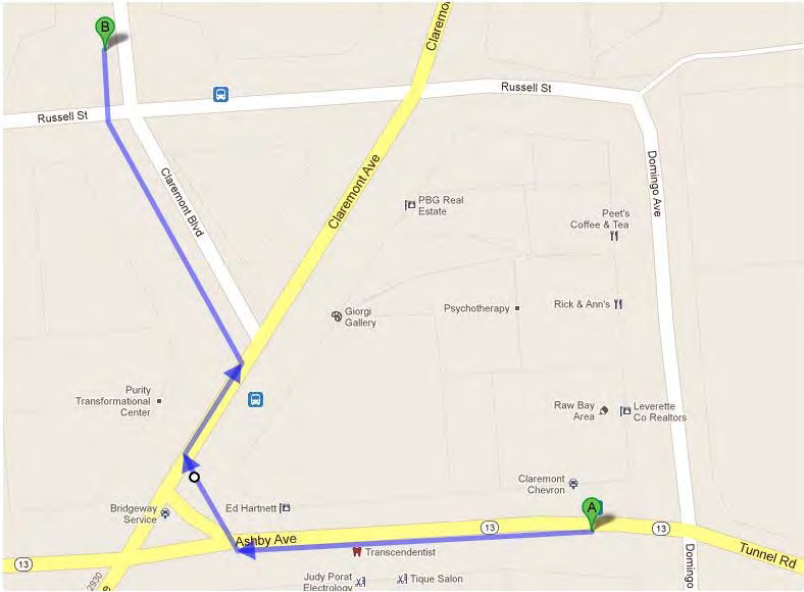
---

If coming from the south (e.g., Highways 13 or west-bound 24), the route to the LBNL gate shown in the image below is preferable to traveling on College Avenue (as set forth on some route mapping applications) once you get to Claremont and Ashby (A on this image). UC employees coming from the Caldecott Tunnel or the Warren Freeway use this route every day, but it is less crowded in the evening and you would be driving against the traffic.

*(Webmaster's note: This route is preferable, even if coming from the Claremont exit off east bound 24. I live a block from College and Claremont, and I drive up Claremont Ave. to get to the Lab using this route. College Ave. is congested most of the time.)*



Here is a detail of the route from Claremont Ave. and Ashby Ave. to Claremont Blvd.:



This is the view from the Claremont Ave. and Ashby Ave intersection. Immediately proceed to the left of the "island" (small tile-roofed building) and go through the wrought iron arch on brick columns (center of the image).



Report a problem Image Date: April 2011