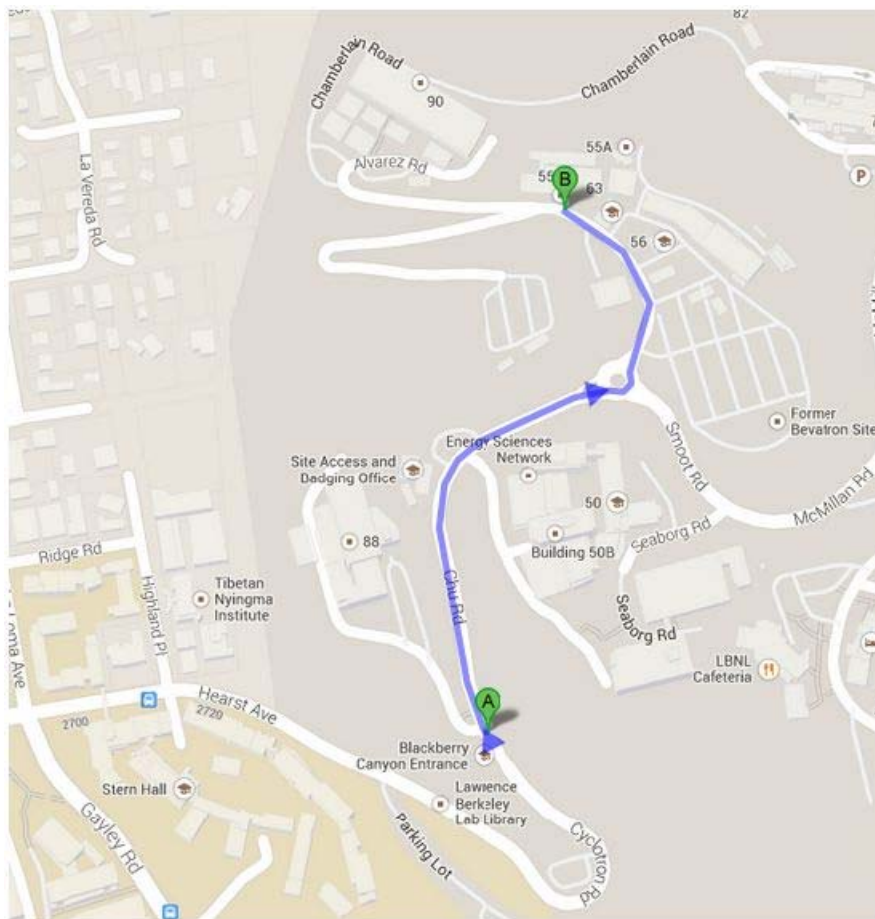


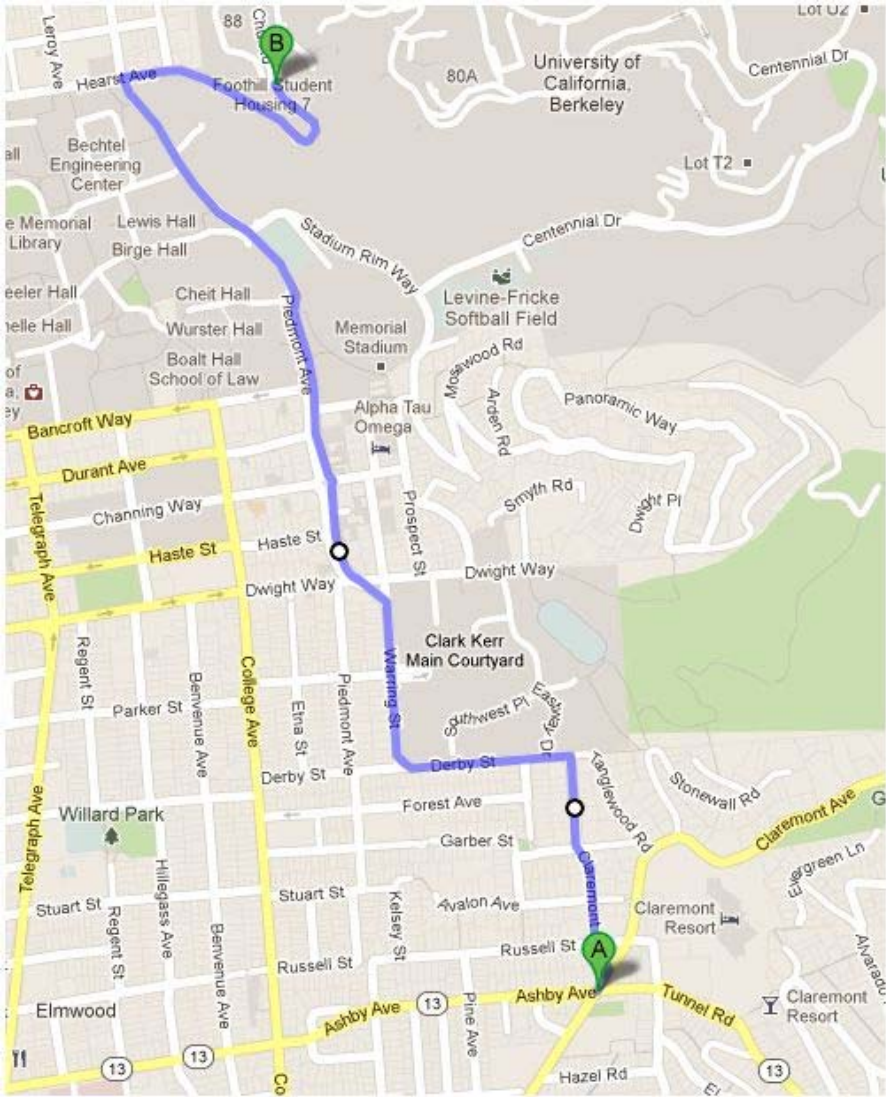
Here is a map from the LBNL gate to Bldg. 55:



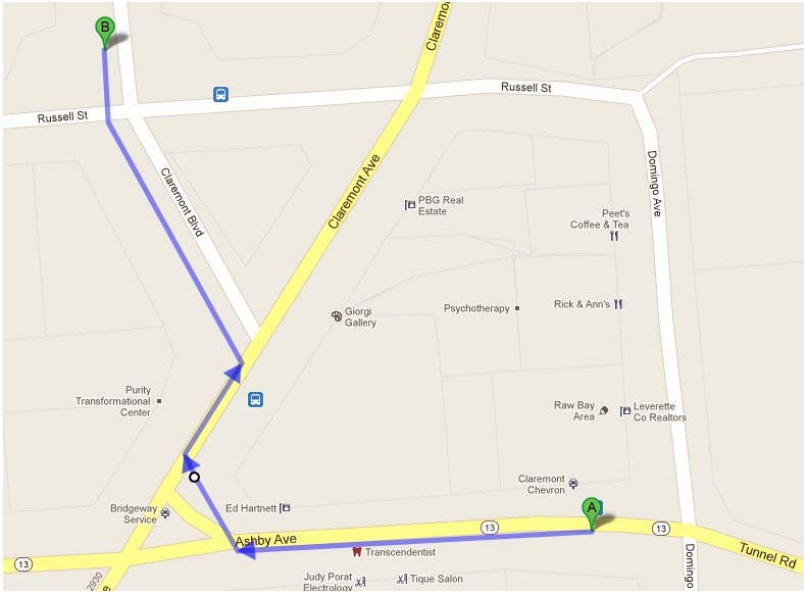
Additionally, the guard at the LBNL gate will give you a map and directions regarding parking (assuming you have RSVPed timely and are therefore on the official attendee list).

If coming from the south (e.g., Highways 13 or west-bound 24), the route to the LBNL gate shown in the image below is preferable to traveling on College Avenue (as set forth on some route mapping applications) once you get to Claremont and Ashby (A on this image). UC employees coming from the Caldecott Tunnel or the Warren Freeway use this route every day, but it is less crowded in the evening and you would be driving against the traffic.

(Webmaster's note: This route is preferable, even if coming from the Claremont exit off east bound 24. I live a block from College and Claremont, and I drive up Claremont Ave. to get to the Lab using this route. College Ave. is congested most of the time.)



Here is a detail of the route from Claremont Ave. and Ashby Ave. to Claremont Blvd.:



This is the view from the Claremont Ave. and Ashby Ave intersection. Immediately proceed to the left of the “island” (small tile-roofed building) and go through the wrought iron arch on brick columns (center of the image).

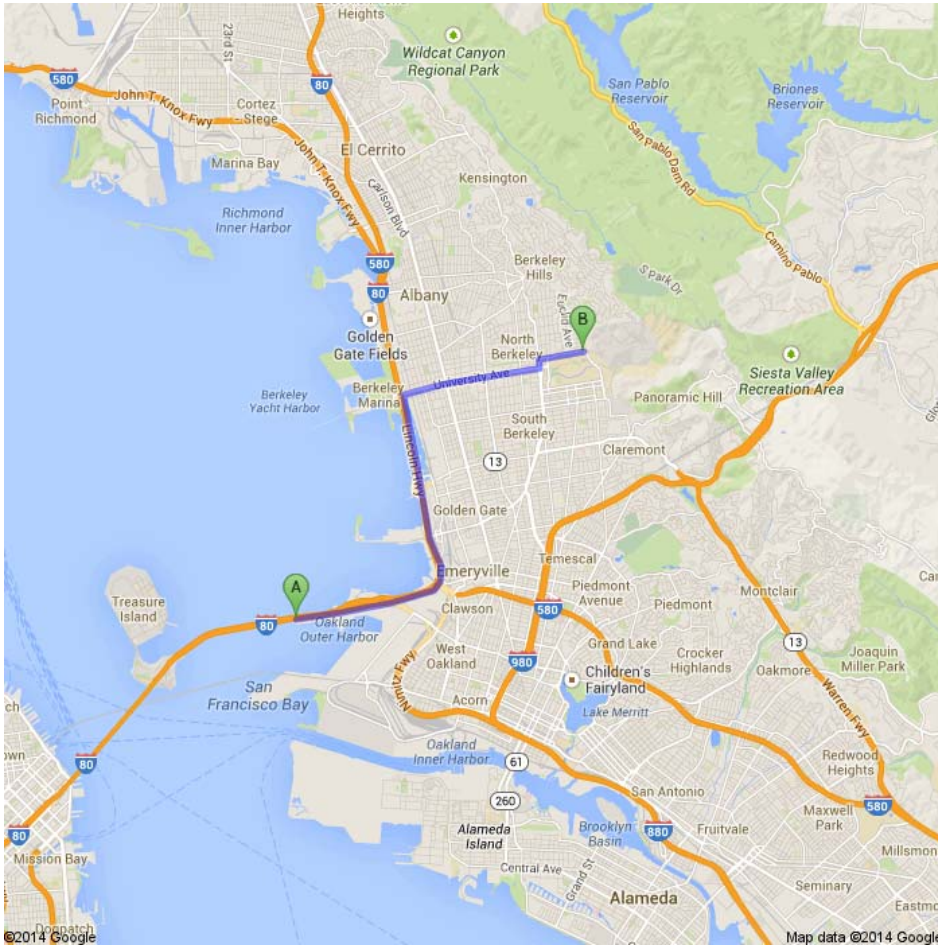


The following pages contain directions for driving from San Francisco. The first map has a route on I-80 to Berkeley and then up University Ave. This is the shortest, most direct, route but is likely to be much more crowded, slow, and generally difficult, particularly on a weekday evening. The second map directs you to Highway 24 toward the Caldecott Tunnel, but has you exit at Claremont Ave, then turn left and continue to the intersection with Ashby shown above. This is usually the easiest, quickest route, as long as you feel confident regarding the transition from I-80 to I-580 to Hwy 24. A programmable Google map from which these pages were derived is [here](#). This may be of assistance.

If you are coming from southern Alameda County on I-580 or I-880 the Hwy 24 route is a good choice.







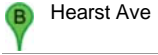
Directions to Hearst Ave
7.5 mi – about 14 mins





I-80

-
- | | | |
|---|--|---------------------------|
|  | 1. Head east on I-80
About 6 mins | go 4.6 mi
total 4.6 mi |
|  | 2. Exit onto University Ave
About 6 mins | go 2.1 mi
total 6.7 mi |
|  | 3. Turn left onto Shattuck Ave | go 0.1 mi
total 6.8 mi |
|  | 4. Take the 2nd right onto Hearst Ave
About 2 mins | go 0.6 mi
total 7.5 mi |



Hearst Ave

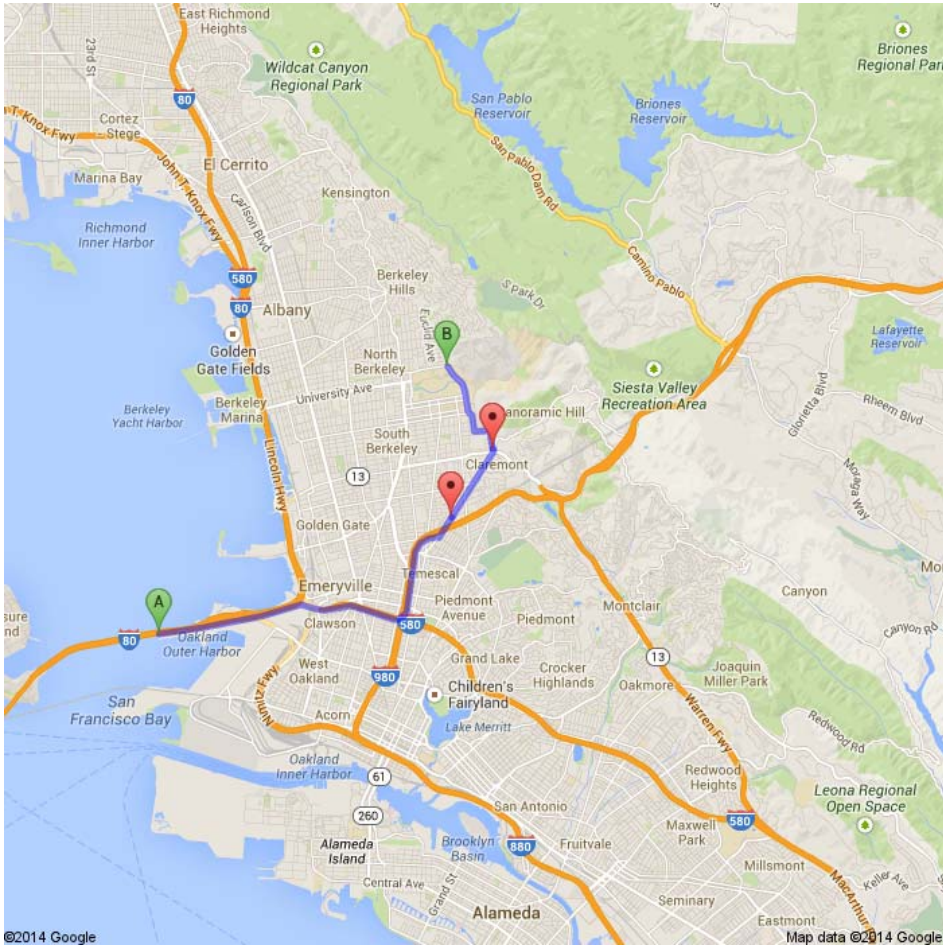
These directions are for planning purposes only. You may find that construction projects, traffic, weather, or other events may cause conditions to differ from the map results, and you should plan your route accordingly. You must obey all signs or notices regarding your route.

Map data ©2014 Google

Directions weren't right? Please find your route on maps.google.com and click "Report a problem" at the bottom left.



Directions to Gayley Rd
7.8 mi – about 15 mins





I-80

- | | | |
|--|--|---------------------------|
| | 1. Head east on I-80
About 2 mins | go 1.4 mi
total 1.4 mi |
| | 2. Take the Interstate 580 E exit toward California 24/Hayward/Stockton
About 55 secs | go 0.9 mi
total 2.3 mi |
| | 3. Merge onto I-580 E
About 45 secs | go 0.7 mi
total 3.0 mi |
| | 4. Take the exit toward Walnut Creek
About 1 min | go 1.1 mi
total 4.1 mi |
| | 5. Merge onto CA-24 E | go 0.5 mi
total 4.6 mi |
| | 6. Take the Claremont Avenue exit | go 0.2 mi
total 4.9 mi |
| | 7. Turn left onto Claremont Ave
About 4 mins | go 1.4 mi
total 6.3 mi |
| | 8. Turn left onto Claremont Blvd | go 0.2 mi
total 6.5 mi |
| | 9. Continue onto Belrose Ave | go 0.1 mi
total 6.6 mi |
| | 10. Turn left onto Derby St | go 0.2 mi
total 6.8 mi |
| | 11. Turn right onto Warring St | go 0.2 mi
total 7.0 mi |
| | 12. Slight left onto Piedmont Crescent | go 282 ft
total 7.1 mi |
| | 13. Continue onto Piedmont Ave | go 0.1 mi
total 7.2 mi |
| | 14. At the traffic circle, continue straight to stay on Piedmont Ave
About 2 mins | go 0.4 mi
total 7.6 mi |
| | 15. Continue onto Gayley Rd
About 48 secs | go 0.3 mi
total 7.8 mi |

Gayley Rd

These directions are for planning purposes only. You may find that construction projects, traffic, weather, or other events may cause conditions to differ from the map results, and you should plan your route accordingly. You must obey all signs or notices regarding your route.

Map data ©2014 Google

Directions weren't right? Please find your route on maps.google.com and click "Report a problem" at the bottom left.