



[Download PDF Map](#) [Getting to NUS](#)

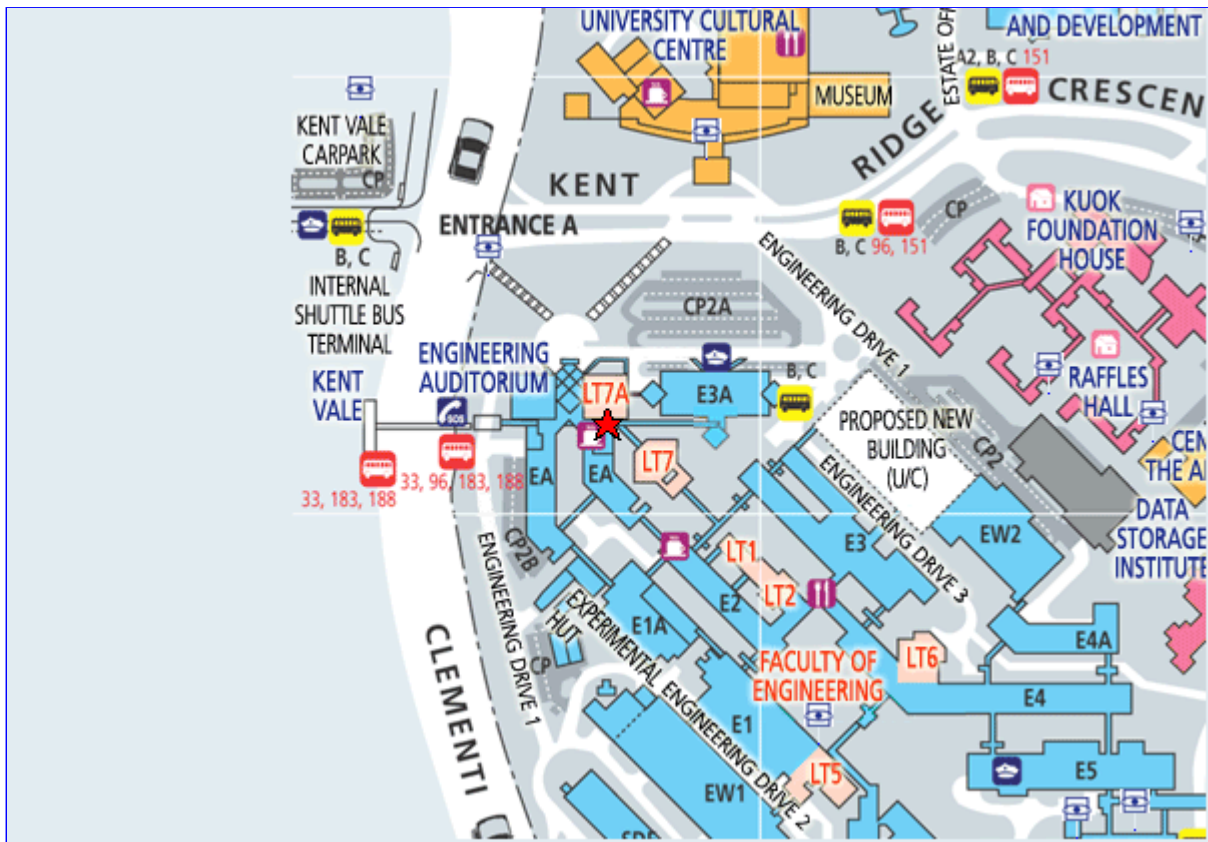


Campus Map

[Zoom Out](#) | [Zoom In](#) | [Email](#) | [Print](#) | [Help](#) | [Feedback](#)

[Bukit Timah Campus](#) | [Outram Campus](#)

Level 2 map



Quick Locations

University Admin/Faculties/Schools

-----Choose One-----

Lecture Theatres

-----Choose One-----

Cultural/Recreational/Social Facilities

-----Choose One-----

Campus Services (Retail outlets etc)

-----Choose One-----

Residences

-----Choose One-----

Search for NUS Location

Legend

ATM

Add Value Machine

Dining Hall/Food Kiosk

Cafe

Internal Shuttle Bus Stop




Security Post




Emergency Call Point

Open-space Carpark

Underground Carpark

Accommodation

-  [SBS/SMRT Bus Stop](#)
-  [Library](#)
-  [Clinic/Wellness Centre](#)

-  [Facilities/Resources](#)
-  [Affiliated Institutes](#)
-  [Virtual Tour](#)

NUS: [Home](#) | [Search](#) | [Site Map](#) | [Contact Us](#)

© Copyright 2001-07 National University of Singapore. All Rights Reserved.
[Terms of Use](#) | [Privacy](#) | [Non-discrimination](#)
Last modified on 12 June 2007 by [Office of Corporate Relations](#)
Singapore Maps Powered by Virtual Map (S) Pte Ltd

Powered by



Bus Guide in Singapore - Writing - Editing - Foodguide - Hotels in Singapore - Singapore Properties